





**LEGEND**


TOWN LINE 


LAKE, POND, STREAM 

ADJACENT MAP **2**

EASEMENTS 

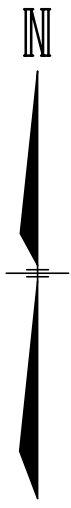
LOT-SUB LOT 3-1 

ADJACENT MAP LOT LINES 

UTILITY TRANSMISSION LINE 

**NOTE**

THIS MAP IS BASED UPON A COMPILATION OF SCANNED IMAGES OF TAX MAPS UPDATED THROUGH 1999 AND SUBDIVISION PLANS 2000-MID 2004. THE MAP PLACEMENT AND LOCATION IS BASED UPON USGS QUADRANGLES AND SOME GPS MONUMENT LOCATIONS. THEREFORE, SOME DISTORTION IN SCALE AND SHAPE HAS OCCURRED. THIS MAP SHOULD NOT BE USED FOR ANY BOUNDARY OR DEED DESCRIPTIONS.



48 Constitution Drive  
 Bedford, NH 03110  
 Phone (603) 472-4488  
 Fax (603) 472-9747  
 www.tfmoran.com

Civil Engineers  
 Structural Engineers  
 Traffic Engineers  
 Land Surveyors  
 Land Planners  
 Landscape Architects

**TFM**  
 Bedford, NH • Manchester, NH • Salem, NH • Keene, NH • Portsmouth, NH

**TOWN OF RINDGE**  
**CHESHIRE COUNTY**  
**NEW HAMPSHIRE**

DATED: August 2004  
 REVISED: April 2005  
 June 2005  
 CURRENT TO:  
 APRIL 1, 2014

SCALE: 1"=100'±  
 CADFILE: 82290 base

PROPERTY  
 MAP  
 29